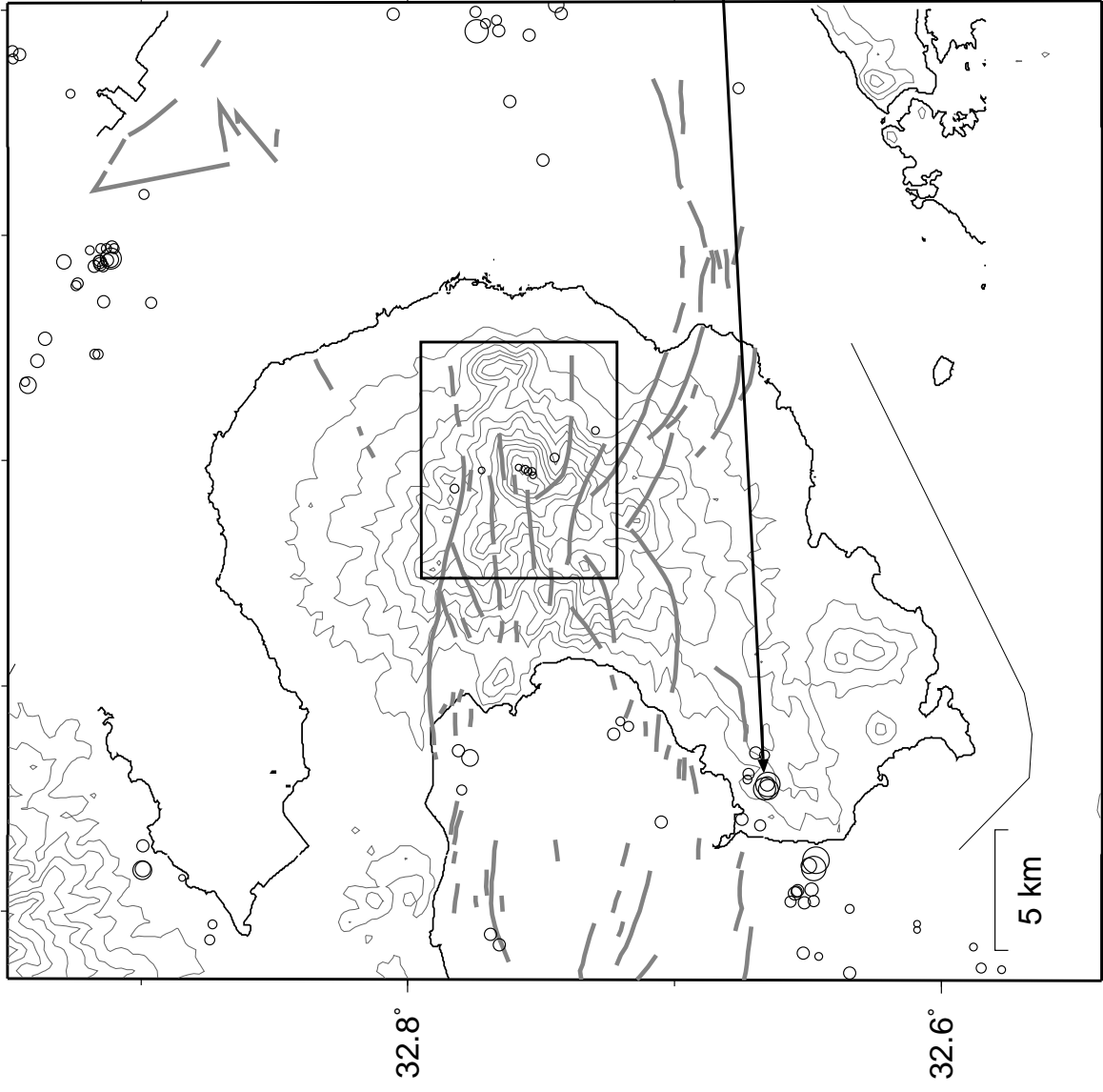


- 01 01/06/04 04:16:33.6 32.7551N 130.2951E 1.3km M0.2
- 02 01/06/09 08:20:54.2 32.7299N 130.3133E 2.5km M0.2
- 03 01/06/20 21:40:30.7 32.7537N 130.2953E 1.3km M0.2
- 04 01/06/28 22:14:20.8 32.7561N 130.2962E 1.3km M0.2
- 05 01/07/08 02:13:37.3 32.7532N 130.2935E 2.0km M0.0
- 06 01/07/22 01:21:49.0 32.7725N 130.2956E 3.2km M0.1
- 07 01/07/26 19:07:58.3 32.7452N 130.3013E 2.1km M0.4
- 08 01/08/06 03:45:32.9 32.7826N 130.2879E 0.7km M0.3
- 09 01/08/13 13:13:48.6 32.7587N 130.2968E 2.0km M0.1

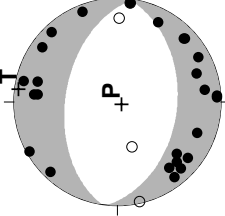
01/ 5/ 26
01/ 9/ 30

M: -2.0 - 8.0
STN >= 3
S.D. <= 0.5sec
Lat: 32.54 - 33.0N
Lon: 130.07 - 130.5E
Dep: -1.5 - 30.0km
N=94

○ Dep 0 - 30km

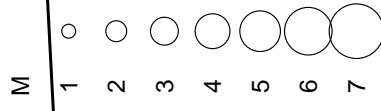


01/08/20 15:54 M2.8



発震機構

(下半球等積投影,黒丸が押し,白丸が引き)



130.2° 130.4°

普賢岳山頂付近の地震活動